

- Colluvium

Qla - Active Landslide

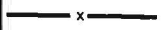
Qld - Dormant Landslide

QTS - Santa Clara Formation



Geologic Contact

dashed where approximate
dotted where concealed
questioned where uncertain



Geologic Contact

concealed by reservoir
sediments from Anderson Lake



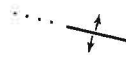
Fault

dashed where approximate

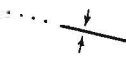
EXPLANATION



Strike and Dip



Anticline
fold axis

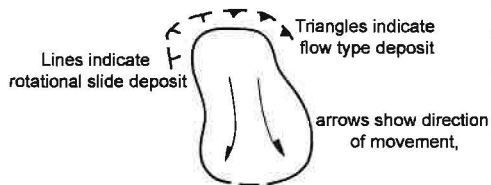


Syncline
fold axis

dotted where concealed
arrows show direction of plunge

Landslide Deposit

Hachures delineate top of scarp



queries in arrows indicate questionable
existence of landslide deposit