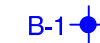




EXPLANATION

B-1  Approximate location of boring by Joyce Associates, November 2008

 Approximate location of creek flow line

A  A' Idealized cross section location

PRELIMINARY



Reference: Base map from photogrammetric survey titled "Sausal Creek Landslide, Sheet 01 of 01", by HJW GeoSpatial Inc., photo dated 03-23-07.
Vertical Datum: NAVD 1988.

SAUSAL CREEK LANDSLIDE
Oakland, California

SITE PLAN
MARCH 2007 TOPOGRAPHY

Date 03/19/11	Project No. 10-282	Figure 2
---------------	--------------------	----------

 Don Hillebrandt Associates
Geotechnical Consultants